



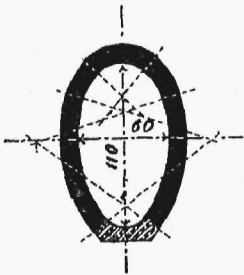
Projekt uzdrowotnienia przedmieścia Pragi.

PRZĘKROJE KANAŁÓW.

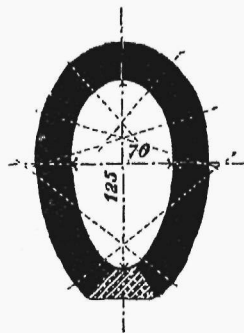
Elipsyeczne (klasy I-IX i XI).

Gruszkowate.

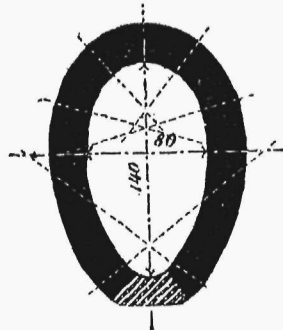
Kl. I.
60 × 110



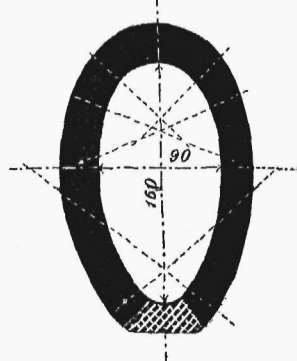
Kl. II.
70 × 125



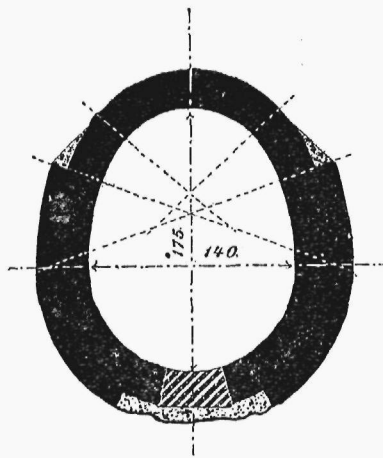
Kl. III.
80 × 140



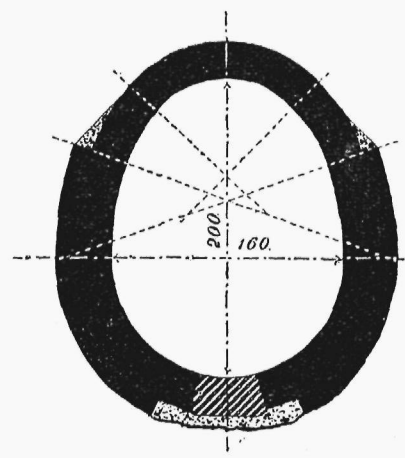
Kl. IV.
90 × 160



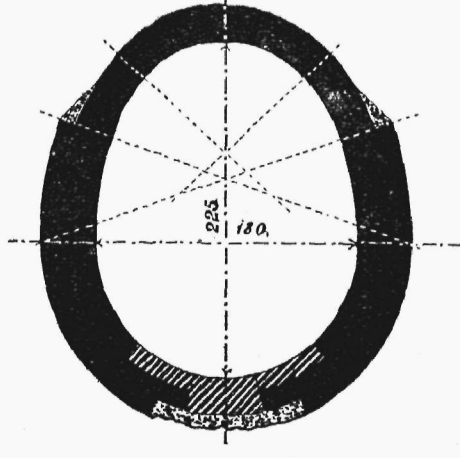
140 × 175



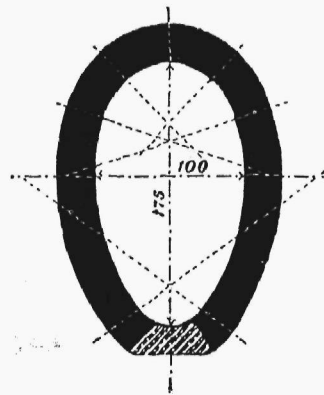
160 × 200



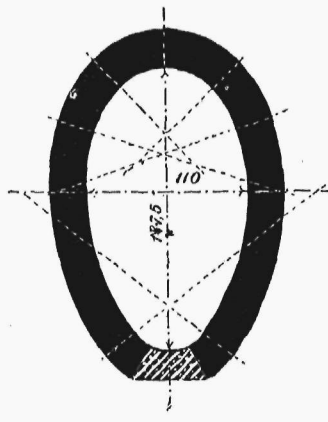
180 × 225



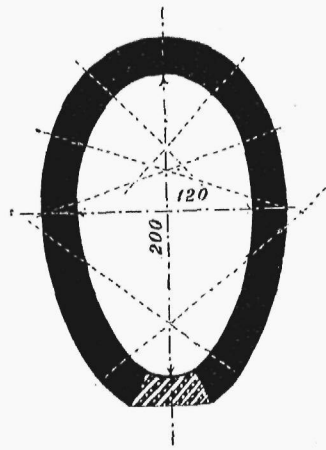
Kl. V.
100 × 175



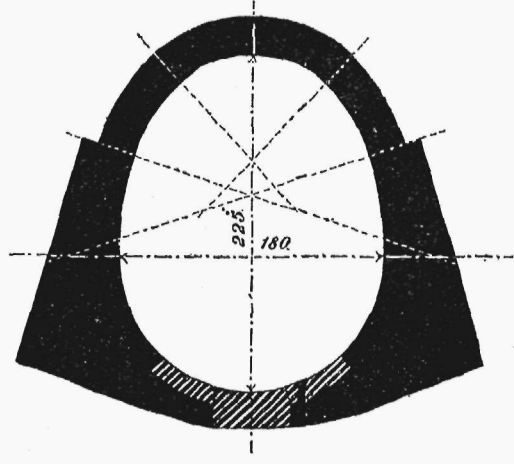
Kl. VI.
110 × 187,5



Kl. VII.
120 × 200

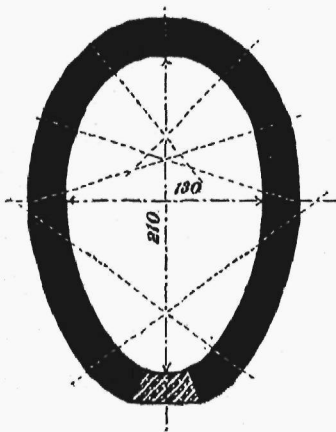


Gruszkowaty 180 × 225 (Początek kanału dzwoniastego 320 × 340).

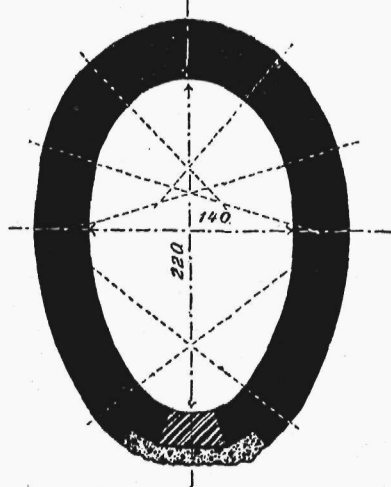


Dzwoniaste.

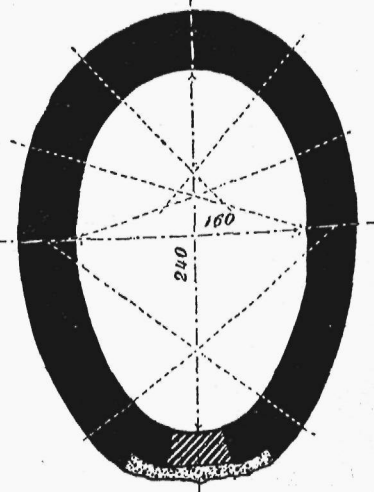
Kl. VIII.
130 × 210



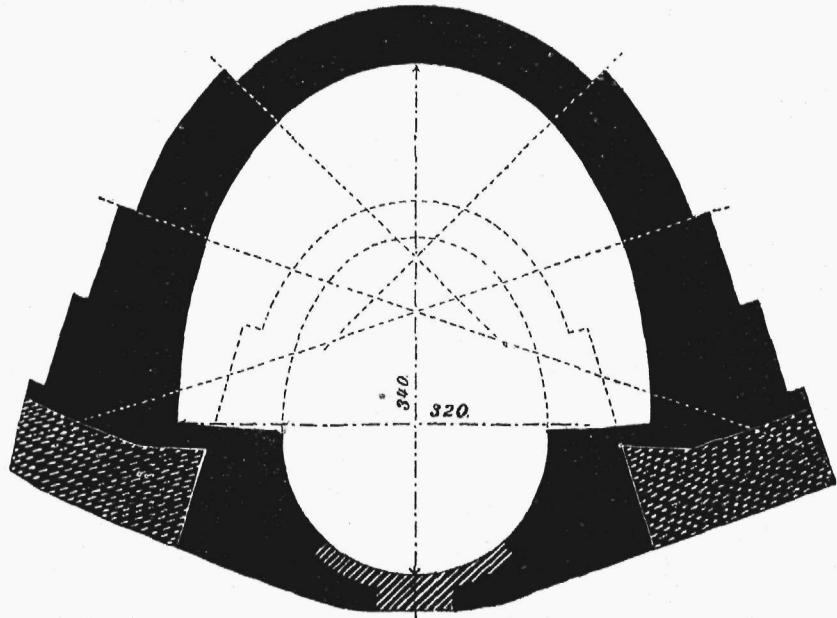
Kl. IX.
140 × 220



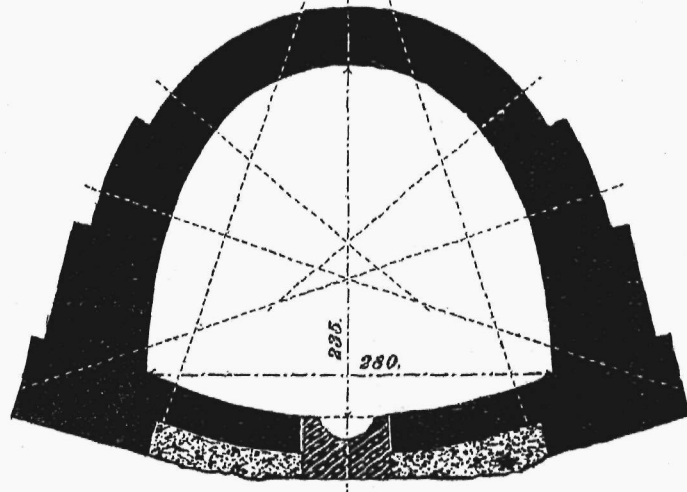
Kl. XI.
160 × 240



320 × 340



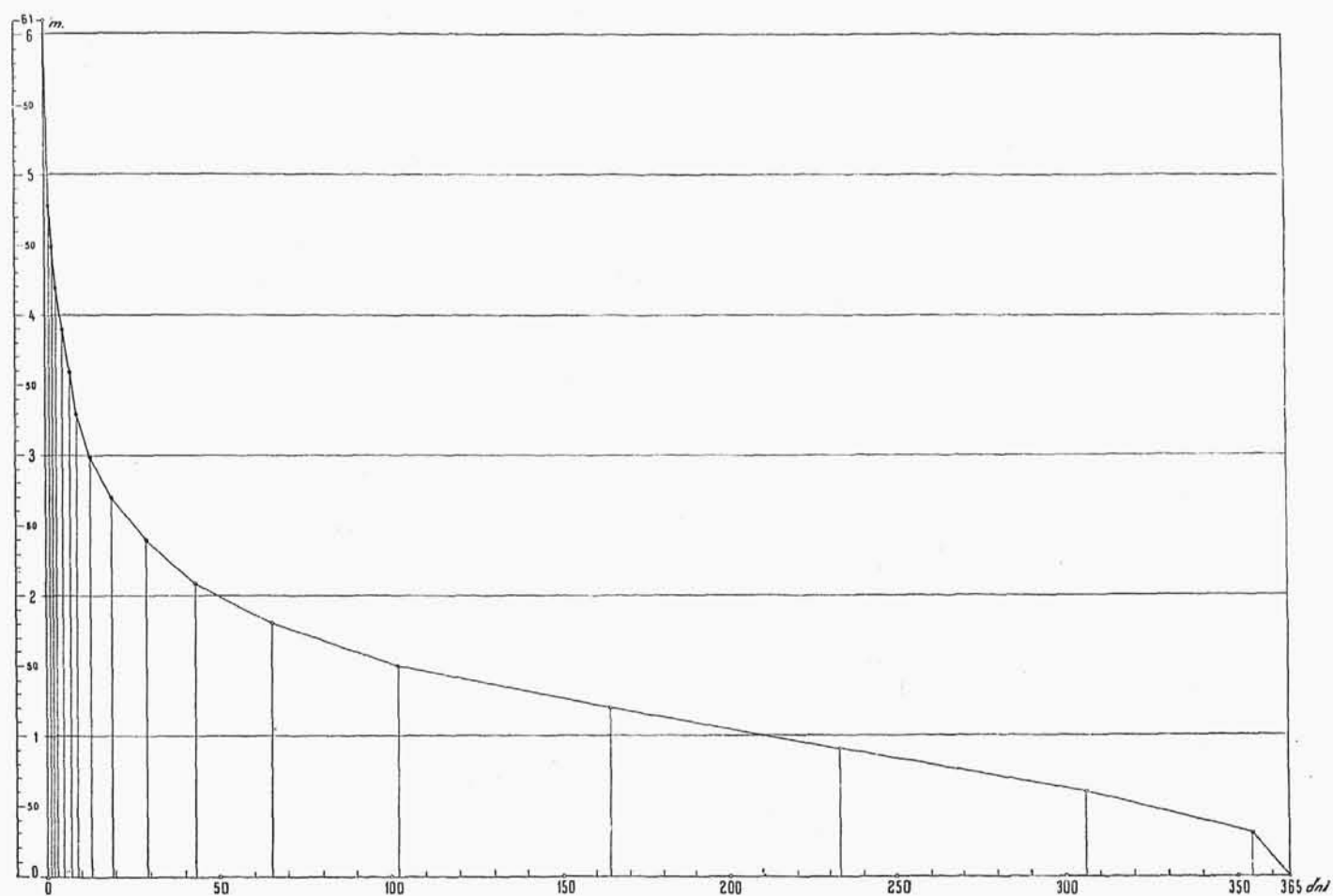
280 × 235



Skala 1

Projekt uzdrowotnienia przedmieścia Pragi.

Krzywa poziomów wody w rzece Wiśle, według wodowskazu przy moście.



Syfon kanału V pod kanałem burzowym na ulicy Konstytucyjnej.

